






# Welcome to the NWWAC Tool

Select Language ▾

English 

French 

Spanish 







# Welcome to the NWWAC Tool

**Lorem ipsum dolor sit amet, consectetur adipiscing elit, sed diam nonummy nibh euismod tincidunt ut laoreet dolore magna aliquam erat volutpat**

Ut wisi enim ad minim veniam, quis nostrud exerci tation ullamcorper suscipit lobortis nisl ut aliquip ex ea commodo consequat. Duis autem vel eum iriure dolor in hendrerit in vulputate velit esse molestie consequat, vel illum dolore eu feugiat nulla

Take a tour

Skip tour, enter the tool

\*Disclaimer: Ut wisi enim ad minim veniam, quis nostrud exerci tation ullamcorper suscipit lobortis nisl ut aliquip ex ea commodo consequat.\*







Filters v Layers v

Search... 🔍

Exclusive Economic Zone (EEZ) v ⓘ

- Ireland
- France
- United Kingdom

ICES Area ^ ⓘ

Common Name ^ ⓘ

🔃 Presets

☆ My Presets

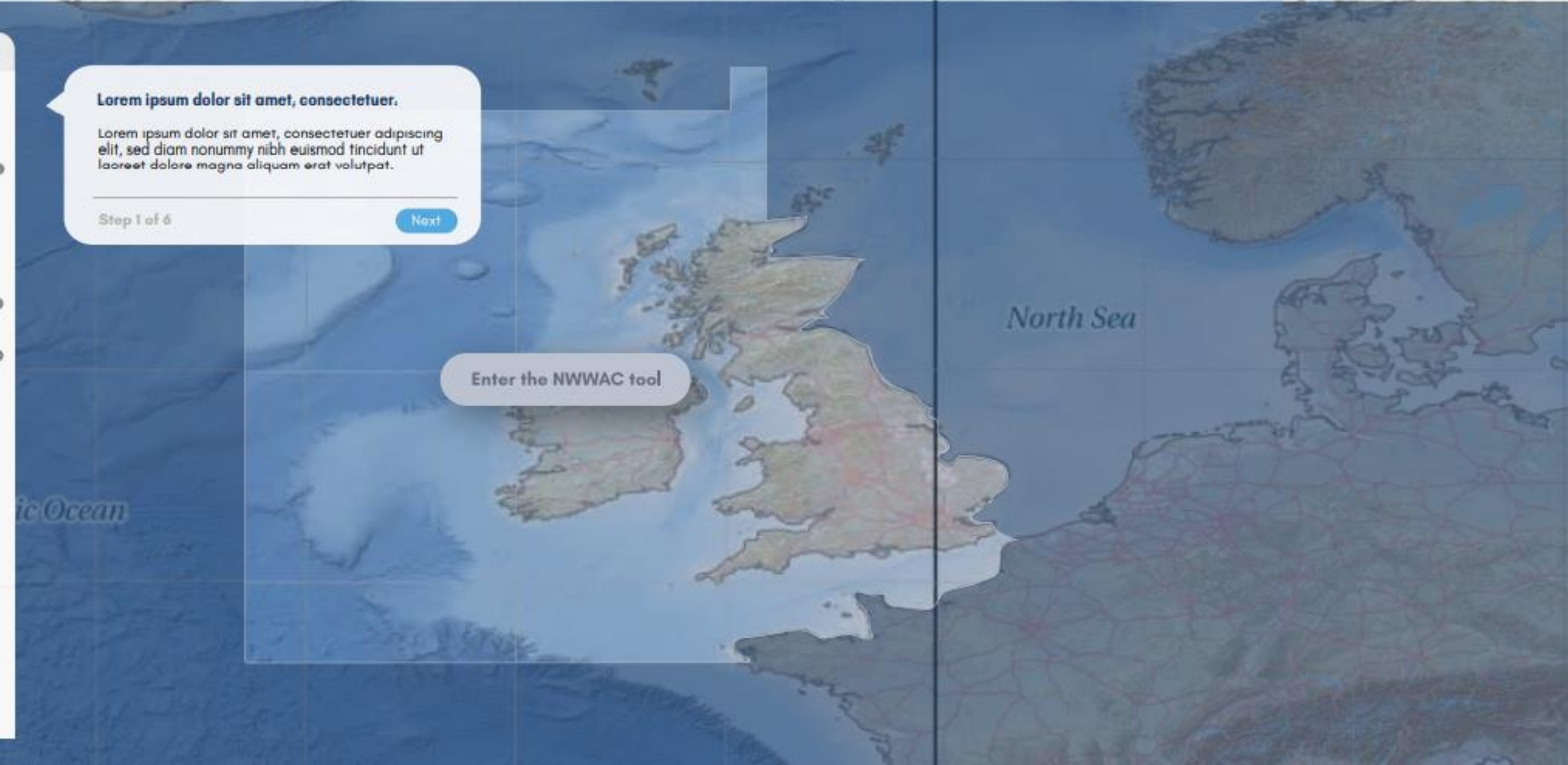
**Lorem ipsum dolor sit amet, consectetur.**

Lorem ipsum dolor sit amet, consectetur adipiscing elit, sed diam nonummy nibh euismod tincidunt ut laoreet dolore magna aliquam erat volutpat.

---

Step 1 of 6 Next

Enter the NWWAC tool







**Filters** Layers

Search...

**Regulatory Measures**

Fishing Regulations

- Regulation 1
- Regulation 2
- Regulation 3

Fisheries Management Regions

- Region 1
- Region 2

**Closed Areas**

**Conservation Areas**

**Other Marine Uses**

Presets

My Presets



Filter by:

EEZ

ICES Area

[or select ICES areas from the map.](#)

Search...



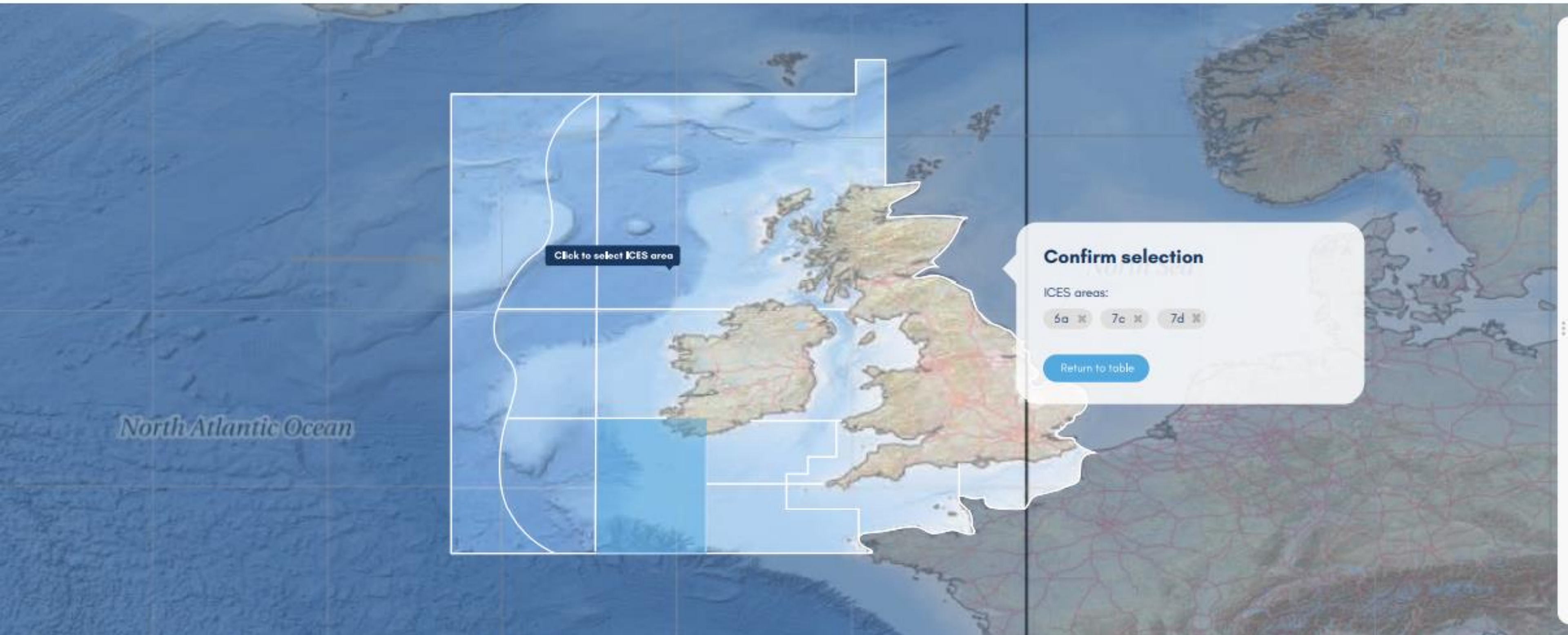
## Regulatory Measures > Fishing Regulations

### Exemptions to the Landing Obligation

Exemptions to the Landing Obligation 2021-2023, Commission Delegated Regulation (EU) 2020/2015 of 21 August 2020

Species	Exemption Type	ICES Area	Gear	Maximus de minimis exemption
Whiting	De minimis	7b to 7k	Bottom trawls and seines $\geq$ 80 mm, pelagic trawls and beam trawls 80-119mm	up to a maximum of 5 %
Common sole	De minimis	7d to 7g	Trammel and gill nets	up to a maximum of 3 %
Common sole	De minimis	7d to 7h	Beam trawls 80-119mm equipped with Flemish panel	up to a maximum of 3 %
Haddock	De minimis	7b-c & 7e-k	All bottom trawls and seines $\geq$ 100mm with catches comprising not more than 30 %, Norway lobster and excluding beam trawls	up to a maximum of 5 %
Haddock	De minimis	7b-c & 7e-k	$\geq$ 80mm with catches comprising more than 30 % of Norway lobster;	up to a maximum of 5 %









**Filters** ▾ **Layers** ▾

Search... 🔍

- Regulatory Measures** ▾ ⓘ
- Fishing Regulations ▾ ⓘ
- Fisheries Management Regions ▾ ⓘ
- Closed Areas** ▴ ⓘ
- Conservation Areas** ▴ ⓘ
- Other Marine Uses** ▴ ⓘ

**Presets**

**My Presets**

### Presets

Placeholder text: Lorem ipsum dolor sit amet, consectetur adipiscing elit, sed diam nonummy nibh euismod tincidunt ut laoreet dolore magna aliquam erat volutpat.

Filter A-Z **Most Recent** Search... 🔍

**13 Saved Presets**

Preset Name	Date Saved	Actions

Download an image or PDF

Save this preset to 'My Presets'

Share with a friend

Open preset in map







Filters ▼ Layers ▼

Search... 🔍

Regulatory Measures ▼ ⓘ

Fishing Regulations ▼ ⓘ

Fisheries Management Regions ▼ ⓘ

Closed Areas ^ ⓘ

Conservation Areas ^ ⓘ

Other Marine Uses ^ ⓘ

Presets

My Presets

### My Presets

Placeholder text for the My Presets section.

Filter A-Z

Most Recent

Search... 🔍

13 Saved Presets

Preset Name	Date Saved	
-------------	------------	--

Download an image or PDF

Preset Name	Date Saved	
-------------	------------	--

Open preset in map

Preset Name	Date Saved	
-------------	------------	--

Share with a friend

Preset Name	Date Saved	
-------------	------------	--

Preset Name	Date Saved	
-------------	------------	--

Copy link to share preset:  
 Copy



North Sea





Filters ▼ Layers ▼

Search...

**Regulatory Measures** ▼ 0

- Fishing Regulations ▼ 0
- Fisheries Management Regions ▼ 0

**Closed Areas** ^ 0

**Conservation Areas** ^ 0

**Other Marine Uses** ^ 0

**Presets**

**My Presets**

### My Presets

Placeholder text: Lorem ipsum dolor sit amet, consectetur adipiscing elit, sed diam nonummy nibh euismod tincidunt ut laoreet dolore magna aliquam erat volutpat.

Filter A-Z | **Most Recent** | Search...

13 Saved Presets

Preset Name	Date Saved	Actions
[Preset Name]		[Download] [Share] [Refresh]
[Preset Name]		[Download] [Share] [Refresh]
[Preset Name]		[Download] [Share] [Refresh]
[Preset Name]		[Download] [Share] [Refresh]
[Preset Name]		[Download] [Share] [Refresh]
[Preset Name]		[Download] [Share] [Refresh]
[Preset Name]		[Download] [Share] [Refresh]
[Preset Name]		[Download] [Share] [Refresh]
[Preset Name]		[Download] [Share] [Refresh]
[Preset Name]		[Download] [Share] [Refresh]
[Preset Name]		[Download] [Share] [Refresh]
[Preset Name]		[Download] [Share] [Refresh]

### Download

["Preset name"]

PDF click here for downloading data table | PNG | JPEG

To download PDF, enter NWWAC ID:

Map of the North Sea region with a red overlay.

North Sea

Map controls: Star, Filter, Download

Open preset in map





CONSEIL CONSULTATIF POUR  
LES EAUX OCCIDENTALES  
SEPTENTRIONALES

**NORTH WESTERN  
WATERS**  
ADVISORY COUNCIL

CONSEJO CONSULTIVO PARA  
LAS AGUAS  
NOROCCIDENTALES

---

Look out for the link and  
survey in your inbox soon!

**Jacob Ashton**

[jacob@mindfullywired.org](mailto:jacob@mindfullywired.org)

 **MINDFULLY WIRED**  
COMMUNICATIONS

 **Octophin**Digital

